

OFFICE OF THE

*Appanoose County Auditor*

**KELLY HOWARD**

COURTHOUSE  
201 N. 12th St., Rm 11  
CENTERVILLE, IOWA 52544

Phone (641) 856-6191  
Fax (641) 856-8023  
[khoward@appanoosecounty.net](mailto:khoward@appanoosecounty.net)

Meeting Agenda  
May 6, 2019

The Appanoose County Board of Supervisors will meet Monday May 6, 2019 at 9:00 A.M. in the Boardroom of the Courthouse. Items on the agenda include:

1. Pledge
2. Declaration of items to be added to the agenda
3. Approve minutes of the April 15, 2019 meeting
4. Approve reports (payroll 4/19 & 5/3, DHS Quarterly Report)
5. Approve bills
6. Mark McGill: County Zoning
7. Superior Cable: Quote on 3rd Floor security
8. Approve Liquor Licenses: Honey Creek & Elliott's General Store (2)
9. Approve Fireworks Permit: Viking Pyrotechnics & App. Co. Fair Board
10. Approve Revised FY20 DOT Budget & Construction Program
11. Approve amending the contract end date of the Interim County Engineer
12. Approve Sheriff's Office resignation: Justin Brown
13. FYI- Secondary Roads position change: Chad Clark
14. FYI- Secondary Roads retirement resignation letters: Nyle Cox & David Kauzlarich
15. Approve Resolution #2019-09 Engineer Designation
16. Approve Resolution #2019-10 Setting Public Hearing for Road Reclassification:  
Portion of 455<sup>th</sup> St
17. County Engineer report
18. CDS Coordinator
19. Public Comments
20. Adjourn

Posted 5/1/19

April 15, 2019

Appanoose County Board of Supervisors met in regular session April 15, 2019 at 9:00 A.M. in the Boardroom of the Courthouse. Present: Mark Waits, Chairman, Neal Smith and Linda Demry, Boardmembers. Absent: None.

Meeting started with the Pledge.

Smith motioned to approve the agenda with the deletion of #15 Extension of County Engineer Resolution. Seconded by Demry. All voted aye. Waits stated the new engineer will start next week.

Demry motioned to approve the minutes from April 1, 5 & 11, 2019 meetings with a correction to the start date of the new county engineer "no later than" 5/15/19 on the 11<sup>th</sup> minutes. Seconded by Smith. All voted aye.

Smith motioned to approve payroll and prisoner room & board transfer, Auditor, Recorder & Sheriff's Quarterly Reports. Seconded by Demry. All voted aye.

|                           |                           |         |
|---------------------------|---------------------------|---------|
| Access Sys                | Off. Supplies & Forms     | 234.62  |
| Iowegian                  | Off. Supplies & Forms     | 539.70  |
| ADLM EH                   | Water & Sewer             | 442.00  |
| Agriland FS               | Engineering Services      | 6242.58 |
| Alliant                   | Engineering Services      | 3881.98 |
| American Legion Post 214  | Community Support Program | 8595.00 |
| App Co Auditor            | Community Support Program | 3000.00 |
| App Co ISU Ext            | Community Support Program | 1440.68 |
| Sec Rds                   | Mileage & Transp. Expense | 5863.29 |
| Serv Agency               | Salary-Regular Employees  | 8410.34 |
| App Co Sheriff            | Sheriffs Transportation   | 284.88  |
| App Co Shooting Club      | Educational & Train.Serv. | 400.00  |
| App Co Treas              | Off. Supplies & Forms     | 42.75   |
| Co Treas/US Bank          | Off. Supplies & Forms     | 825.81  |
| App Comm Care             | Homemaker-Home Health Aid | 4543.30 |
| App Economic Development  | Land                      | 2000.00 |
| Aramark                   | Engineering Services      | 227.12  |
| Bailey Off                | Books & Periodicals       | 1506.70 |
| Baker's                   | Park Maint. & Supplies    | 76.70   |
| Banleaco                  | Office Equip. & Furniture | 194.02  |
| Bar Diamond Farms         | Engineering Services      | 857.49  |
| Bratz Oil                 | Mileage & Transp. Expense | 1450.03 |
| Brown's Shoe              | Engineering Services      | 165.75  |
| CANTERA AGGREGATES LLC    | Engineering Services      | 3961.31 |
| CarQuest                  | Engineering Services      | 404.57  |
| Casey's Business MC       | Transportation            | 75.23   |
| CDW Government            | Office Equip. & Furniture | 279.28  |
| Cville Wtrwks             | Engineering Services      | 247.62  |
| C'ville Produce & Feed    | Park Maint. & Supplies    | 89.25   |
| Central IA Det            | Juvenile Detention & Shel | 2028.00 |
| Chariton Valley Elec      | Electric Light & Power    | 559.48  |
| City Cville               | Salary-Regular Employees  | 5547.95 |
| Civil Eng                 | Off. Supplies & Forms     | 927.50  |
| Ted Clark Plumbing        | Jail Equip. & Furniture   | 140.00  |
| COLFAX TRACTOR PARTS INC  | Engineering Services      | 765.00  |
| CONSOLIDATED MANAGEMENT   | Educational & Train.Serv. | 826.50  |
| Continental Research Corp | Engineering Services      | 290.31  |
| Cunningham-Reis           | Flood & Eros.Contr.Struct | 6654.20 |
| Davis Co Sch              | Community Support Program | 1943.10 |
| Davis Co Daycare          | Community Support Program | 1428.00 |

|                              |                           |          |
|------------------------------|---------------------------|----------|
| Davis Co Sheriff             | Food Preparation Service  | 7765.99  |
| Davis Co ISU Ext             | Community Support Program | 254.17   |
| S Dittmer                    | Legal Serv. Dep-Subp-Tran | 188.25   |
| Emergency Services Marketing | Computer Services         | 644.41   |
| Finish Line                  | Fuels                     | 57.09    |
| First Bkcd                   | Educational & Train.Serv. | 125.44   |
| Fogle TV                     | Equip. Parts & Supplies   | 141.52   |
| Galls                        | Uniforms                  | 273.49   |
| PJ Greufe                    | Union Negotiations        | 5000.00  |
| Hills San                    | Garbage Serv              | 84.00    |
| Housby Mack                  | Engineering Services      | 504.83   |
| Hy-Vee                       | Food Preparation Service  | 2539.00  |
| Hy-Vee Pharm                 | Medical & Health Services | 38.97    |
| Independent Salt             | Engineering Services      | 909.15   |
| Interstate Batt              | Engineering Services      | 197.95   |
| ICAA                         | Dues & Memberships        | 448.00   |
| John Deere                   | Engineering Services      | 1188.58  |
| Kids World                   | Community Support Program | 800.40   |
| Kiesler's Police Supply      | Law Enf. Equip & Weapons  | 1933.00  |
| Kimball                      | Engineering Services      | 141.03   |
| Chad Koestner                | Rent Payments             | 500.00   |
| Kone                         | Heat-Cool-Elevator-Rpr-Mn | 342.96   |
| L&W Quarries                 | Engineering Services      | 29461.76 |
| R Lamb                       | Mileage & Transp. Expense | 773.28   |
| Kris Laurson                 | Contrib. & Purchase Serv  | 38.70    |
| Lee Co Hlth                  | Community Support Program | 421.11   |
| C Lee                        | Twp Clk & Trustees        | 40.00    |
| LexisNexis                   | Dues & Memberships        | 100.00   |
| Lockridge                    | Engineering Services      | 194.97   |
| Mail Serv                    | Vehicle Renewal Notices   | 348.92   |
| MARC                         | Engineering Services      | 209.86   |
| Marion Co Pub Hlth           | Community Support Program | 1937.07  |
| Marshall Co Sheriff          | Medical & Health Services | 3563.46  |
| Menards                      | Engineering Services      | 596.96   |
| M&M Sales                    | Off. Equip Repair & Maint | 75.50    |
| Monroe Pub Hlth              | Community Support Program | 5114.57  |
| Monroe Co ISU Ext            | Community Support Program | 93.88    |
| Moravia Union                | Typing-Print.-Bind.Serv.  | 215.80   |
| Myers Custom Signs           | Engineering Services      | 235.00   |
| Mystic Highland Cemetery     | Care of Soldiers Graves   | 526.00   |
| NAPA                         | Engineering Services      | 560.74   |
| O'Reilly                     | Engineering Services      | 281.32   |
| Oden Enterprises             | Bridge & Culvert Maint.   | 18149.28 |
| Office Ctr                   | Engineering Supplies      | 9.89     |
| Official Pest Control        | Off. Equip Repair & Maint | 60.00    |
| Orchard Pl                   | Community Support Program | 1045.97  |
| Parkside Animal Hosp         | Park Maint. & Supplies    | 27.50    |
| Pitney Bowes                 | Postage & Mailing         | 143.55   |
| Prof Computer                | Off. Equip Repair & Maint | 19.95    |
| Quill                        | Off. Supplies & Forms     | 394.14   |
| RACOM                        | Motor Vehicle             | 311.00   |
| RASWC                        | Engineering Services      | 6.00     |
| RRWA                         | Water & Sewer             | 25.75    |
| River Hills                  | Medical & Health Services | 411.00   |
| J Robison                    | Twp Clk & Trustees        | 40.00    |
| J Rodebush                   | Twp Clk & Trustees        | 40.00    |
| SCICAP                       | Community Support Program | 21983.26 |

|                                |                            |           |
|--------------------------------|----------------------------|-----------|
| B Seay                         | Twp Clk & Trustees         | 40.00     |
| Seymour Tire                   | Engineering Services       | 2970.60   |
| SIEDA                          | Community Support Program  | 7062.20   |
| Smith Fertilizer               | Park Maint. & Supplies     | 79.30     |
| K Smith                        | Educational & Train.Serv.  | 114.85    |
| SNAP-ON TOOLS CORP BROCK HAINE | Engineering Services       | 79.15     |
| Solutions                      | Off. Equip Repair & Maint  | 334.65    |
| Superior Cable & Data          | Building Repair & Maintnce | 584.24    |
| R Tisue                        | Contrib. & Purchase Serv   | 241.47    |
| TOP GUN TOOLS                  | Engineering Services       | 7.95      |
| Underwood Law                  | Legal & Ct-Related Serv.   | 694.20    |
| US Bank                        | Engineering Services       | 464.37    |
| US Cellular                    | Office Space               | 415.31    |
| Walmart                        | Medical Supplies           | 351.30    |
| Watson & Ryan                  | Legal & Ct-Related Serv.   | 394.80    |
| Wayne Co Sheriff               | Legal Serv. Dep-Subp-Tran  | 7355.00   |
| Wex Bank                       | Mileage & Transp. Expense  | 192.17    |
| J Willier                      | Legal & Ct-Related Serv.   | 510.00    |
| Windstream                     | Off. Supplies & Forms      | 1866.88   |
| Ziegler                        | Engineering Services       | 51491.21  |
| Grand Total                    |                            | 264176.11 |

Demry motioned to approve bills. Seconded by Smith. All voted aye.

Chip Schultz & Heidi Kuhl from Northland Securities spoke to the board regarding a TIF District and Urban renewal area with the proposed windfarm tax dollars.

Jay Johnson from L&W Quarry stated his questions will be answered by the new engineer.

Demry motioned to approve the liquor license for Valley View (pending dram). Seconded by Smith. All voted aye.

Demry motioned to open the public hearing for the FY18/19 County Budget Amendment. Seconded by Smith. All voted aye. Howard questioned if the Board was going to speak to the Assessor about submitting payments to the General Fund for the new GIS Director instead of Secondary Roads. Waits stated he will as directed by the board. Demry motioned to close the public hearing. Seconded by Smith. All voted aye.

Demry motioned to approve Resolution #2019-07 County Budget Amendment (copy in Auditor's Office). Seconded by Smith. All voted aye.

Demry motioned to approve the Resolution #2019-08 Appropriations Amendment. Seconded by Smith. All voted aye.

RESOLUTION NO 2019-08  
APPROPRIATIONS AMENDMENT

WHEREAS, Resolution No 2018-20 dated June 18, 2018 set appropriations by department for Fiscal Year 2019, and

WHEREAS, the FY19 Budget was amended on November 5, 2018 with the following appropriations by department:

| <u>Dept# &amp; Name</u> | <u>Amount</u> | <u>Dept# &amp; Name</u> | <u>Amount</u> |
|-------------------------|---------------|-------------------------|---------------|
| 21-Veterans Affairs     | \$8,595       | 20-Engineer             | \$775,000     |
| 51-Courthouse           | \$35,305      | 99-Nondept              | \$80,000      |

NOW THEREFORE, BE IT RESOLVED, by the Board of Supervisors of Appanoose County, Iowa to amend department appropriations by the following amounts:

| <u>Dept# &amp; Name</u> | <u>Amount</u> | <u>Dept# &amp; Name</u> | <u>Amount</u> |
|-------------------------|---------------|-------------------------|---------------|
| 21-Veterans Affairs     | \$1,848       | 22-Conservation         | \$35,000      |

|                  |          |            |          |
|------------------|----------|------------|----------|
| 36-EMS           | \$818    | 52-IT/GIS  | \$12,750 |
| 60-Mental Health | \$20,000 | 99-Nondept | \$2,310  |

The above and foregoing resolution was adopted by the Board of Supervisors of Appanoose County, Iowa on April 15, 2019, the vote thereon being as follows:

AYES: /s/Mark Waits, /s/Neal Smith, /s/Linda Demry      NAYS: None

Attest:/s/Kelly Howard

Demry motioned to approve the hiring of Gary Buckallew as Deputy Sheriff starting 5/1/19 with a starting pay of \$57,308.37. Seconded by Smith. All voted aye.

Waits motioned to appoint David Gee to the Zoning Board. Seconded by Smith. All voted aye.

Waits motioned to appoint Kris Laurson as Safety Coordinator. Seconded by Demry. All voted aye.

Randall Raskie, Road Foreman, updated the board on Secondary Roads projects. Crews are working on culverts, general maintenance on roads, road entrances, and washing bridge decks. FM letting started today. Waits asked about the school bus accident. Raskie stated they conducted their own investigation and found no loose gravel or potholes.

Stephanie Koch, CDS Coordinator, continues to provide C3 De-escalation training. The class consists of 2 three hour sessions. She will be out of the office providing training for First Resources and Tenco. She has been attending several meetings regarding current legislation on kid's mental health possibly being provided by Regions. The next Governing Board meeting is the 17<sup>th</sup> in Oskaloosa at 9:30 A.M.

Public comments: Rick Eyerly wants to develop out at Heavenly Hideaway and would like to see a hard service road put in. Once he has hard numbers he will come back to the board. Larry Golic asked when rock will be put on roads that are not FM roads. He lives on the road in which the school bus accident occurred and avoids that section of road because it is so bad. Frank Stajcar stated the roads utilized by the wind turbine contractors will require a lot of rock. He also stated he uses both L&W and Cantera for rock.

Smith motioned to adjourn. Seconded by Demry. All voted aye.

The Board adjourned to meet at the call of the Auditor at 9:38 A.M.

Appanoose County Board of Supervisors

\_\_\_\_\_  
  
\_\_\_\_\_  
  
\_\_\_\_\_

Attest:

\_\_\_\_\_  
Kelly Howard, Appanoose County Auditor





Superior Cable & Data, LLC  
PO Box 741  
Centerville, IA 52544

# Estimate

| Date      | Estimate # |
|-----------|------------|
| 4/17/2019 | 5837       |

| Name / Address   |
|--|
| Appanoose Co Courthouse<br>201 N 12th<br>Centerville, IA 52544 |

| Description  | Qty | Rate         | Total      |
|--|-----|--------------|------------|
| 3rd Floor  |     |              |            |
| Control Access System with 1 Camera and 2 HD Monitors<br>Automatic Lock System<br>Push Button Exit | 1   | 1,655.29     | 1,655.29T  |
| Wire Molds & Misc Materials  | 1   | 399.99       | 399.99T    |
| Labor  | 1   | 1,250.00     | 1,250.00T  |
| Tax Exempt   |     | 0.00%        | 0.00       |
| Estimate is good for 30 days   |     | <b>Total</b> | \$3,305.28 |

**Applicant License Application ( LE0002730 )**

|   |
|---|
| <b>Name of Applicant:</b> <u>DNC Parks &amp; Resorts at Honey</u>                   |
| <b>Name of Business (DBA):</b> <u>Honey Creek Resort State Park</u>                 |
| <b>Address of Premises:</b> <u>12633 Resort Drive</u>                               |
| <b>City</b> <u>Moravia</u> <b>County:</b> <u>Appanoose</u> <b>Zip:</b> <u>52571</u> |
| <b>Business</b> <u>(641) 724-1401</u>   |
| <b>Mailing</b> <u>250 Delaware Ave</u>  |
| <b>City</b> <u>Buffalo</u> <b>State</b> <u>NY</u> <b>Zip:</b> <u>14202</u>          |

**Contact Person**

|  |
|--|
| <b>Name</b> <u>Beth Salansky</u>   |
| <b>Phone:</b> <u>(716) 858-5162</u> <b>Email</b> <u>bsalansk@delawarenorth.com</u> |

**Classification** Class E Liquor License (LE)

**Term:** 12 months

**Effective Date:** 06/01/2019

**Expiration Date:** 05/31/2020

**Privileges:**

- Class B Wine Permit
- Class C Beer Permit (Carryout Beer)
- Class E Liquor License (LE)
- Sunday Sales

**Status of Business**

|  |
|--|
| <b>BusinessType:</b> <u>Privately Held Corporation</u>                                     |
| <b>Corporate ID Number:</b> <u>XXXXXXXXXX</u> <b>Federal Employer ID</b> <u>XXXXXXXXXX</u> |

**Ownership**

**Delaware North Companies**

**Parke & Resorts Inc**  
**First Name:** Delaware North Companies **Last Name:** & Resorts, Inc.  
**City:** Buffalo                      **State:** New York                      **Zip:** 14202  
**Position:** stockholder  
**% of Ownership:** 100.00%                      **U.S. Citizen:** Yes

**James Houser**

**First Name:** James                      **Last Name:** Houser  
**City:** Orchard Park                      **State:** New York                      **Zip:** 14127  
**Position:** Director  
**% of Ownership:** 0.00%                      **U.S. Citizen:** Yes

**Janice Trybus**

**First Name:** Janice                      **Last Name:** Trybus



Applicant License Application ( LE0001673 )

|   |                          |                   |
|---|--------------------------|-------------------|
| Name of Applicant: <u>ELLIOTT'S GENERAL STORE</u>           |                          |                   |
| Name of Business (DBA): <u>ELLIOTT'S GENERAL STORE INC.</u> |                          |                   |
| Address of Premises: <u>23828 HWY J18</u>                   |                          |                   |
| City <u>Moravia</u>   | County: <u>Appanoose</u> | Zip: <u>52571</u> |
| Business  | <u>(641) 724-3711</u>    |                   |
| Mailing   | <u>23828 HWY J18</u>     |                   |
| City <u>Moravia</u>   | State <u>IA</u>          | Zip: <u>52571</u> |

Contact Person

|        |                       |       |                           |
|--------|-----------------------|-------|---------------------------|
| Name   | <u>DAVID ELLIOTT</u>  |       |                           |
| Phone: | <u>(641) 895-3100</u> | Email | <u>delliot303@aol.com</u> |

Classification Class E Liquor License (LE)

Term: 12 months

Effective Date: 06/08/2019

Expiration Date: 06/07/2020

Privileges:

Class E Liquor License (LE)

Sunday Sales

Status of Business

|                      |                                   |                     |                   |
|----------------------|-----------------------------------|---------------------|-------------------|
| BusinessType:        | <u>Privately Held Corporation</u> |                     |                   |
| Corporate ID Number: | <u>XXXXXXXXXX</u>                 | Federal Employer ID | <u>XXXXXXXXXX</u> |

Ownership

DAVID ELLIOTT

First Name: DAVID Last Name: ELLIOTT  
City: CENTERVILLE State: Iowa Zip: 52544  
Position: PRESIDENT  
% of Ownership: 50.00% U.S. Citizen: Yes

PEGGY ELLIOTT

First Name: PEGGY Last Name: ELLIOTT  
City: CENTERVILLE State: Iowa Zip: 52544  
Position: OWNER  
% of Ownership: 50.00% U.S. Citizen: Yes

Insurance Company Information

|                    |                               |
|--------------------|-------------------------------|
| Insurance Company: | <u>Western Surety Company</u> |
|--------------------|-------------------------------|

Applicant License Application ( BC0027733 )

|                         |                                    |                   |  |
|-------------------------|------------------------------------|-------------------|--|
| Name of Applicant:      | <u>Elliott's General Store Inc</u> |                   |  |
| Name of Business (DBA): | <u>Elliott's General Store Inc</u> |                   |  |
| Address of Premises:    | <u>23828 Hwy J18</u>               |                   |  |
| City <u>Moravia</u>     | County: <u>Appanoose</u>           | Zip: <u>52571</u> |  |
| Business                | <u>(641) 724-3711</u>              |                   |  |
| Mailing                 | <u>16176 Highway J29</u>           |                   |  |
| City <u>Centerville</u> | State <u>IA</u>                    | Zip: <u>52544</u> |  |

Contact Person

|        |                       |       |                            |
|--------|-----------------------|-------|----------------------------|
| Name   | <u>David Elliott</u>  |       |                            |
| Phone: | <u>(641) 895-3100</u> | Email | <u>delliott303@aol.com</u> |

Classification Class C Beer Permit (BC)

Term: 12 months

Effective Date: 06/25/2019

Expiration Date: 06/24/2020

Privileges:

Class B Wine Permit

Class C Beer Permit (BC)

Sunday Sales

Status of Business

|                      |                                   |                     |                   |
|----------------------|-----------------------------------|---------------------|-------------------|
| BusinessType:        | <u>Privately Held Corporation</u> |                     |                   |
| Corporate ID Number: | <u>XXXXXXXXXX</u>                 | Federal Employer ID | <u>XXXXXXXXXX</u> |

Ownership

David Elliott

First Name: David Last Name: Elliott  
City: Centerville State: Iowa Zip: 52544  
Position: Owner  
% of Ownership: 100.00% U.S. Citizen: Yes

Peggy Elliott

First Name: Peggy Last Name: Elliott  
City: Centerville State: Iowa Zip: 52544  
Position: Spouse  
% of Ownership: 0.00% U.S. Citizen: Yes

Insurance Company Information

|                    |                                |
|--------------------|--------------------------------|
| Insurance Company: | <u>First Western Insurance</u> |
|--------------------|--------------------------------|

**Fireworks Permit Application Appanoose County, Iowa**

**Instructions:** The applicant must complete the application, including Attachments, and have their signature notarized. The application should be submitted to the Appanoose County Auditor. The application will be forwarded to the Board of Supervisors for action.

**Applicant Name**

**Daytime telephone**

Viking Pyrotechnics INC

641-414-2760

**Address** 404 Pine ST

Shannon City, IA 50861

**Event Location**

**Description of Event**

Southwest Edge of town  
IN a corner LOT

Fireworks Display

2019 APR 22 PM 2:59

**Date**

**Duration**

July 4<sup>th</sup>, 2019

20-30 mins.

**Estimated # of Persons to attend**

**Responsible party on-site during**

4

**event, if different from applicant**

(on site) (Depending on location and number of attendees,

Security arrangements may be required for large gatherings)

**Fireworks Operator Name**

**Daytime Telephone**

Ed Cook

641-414-2760

**Address**

**Credentials/licenses**

P.O. Box 293 Shannon City, IA  
50861

ATF License

# Neighborhood Notification Plan

Describe your proposed method of notifying your neighbors (1 mile radius) of the event.

Newspaper ad, call neighbors

I hereby certify and affirm that the information given herein is true and correct to the best of my knowledge. I understand that if it is found that the terms of the permit are not adhered to, it may be summarily revoked, and the event immediately terminated.

Furthermore, I agree to indemnify, defend, and hold harmless Appanoose County and its officials and employees from any and all claims of liability for personal injury or property damage that may be made against them arising from the event described herein, including reasonable attorney's fees and all other costs of defense, settlement and judgement.

Ed Cook

04-22-19

Applicant Signature

Date

State of Iowa County of Appanoose

This application was acknowledged before me on

4-22-19 by Ed Cook

Tory R. Parker

Signature of Notary Public

Seal



Attachments: Proof of operator insurance required



# CERTIFICATE OF LIABILITY INSURANCE

DATE (MM/DD/YYYY)  
04/17/2019

THIS CERTIFICATE IS ISSUED AS A MATTER OF INFORMATION ONLY AND CONFERS NO RIGHTS UPON THE CERTIFICATE HOLDER. THIS CERTIFICATE DOES NOT AFFIRMATIVELY OR NEGATIVELY AMEND, EXTEND OR ALTER THE COVERAGE AFFORDED BY THE POLICIES BELOW. THIS CERTIFICATE OF INSURANCE DOES NOT CONSTITUTE A CONTRACT BETWEEN THE ISSUING INSURER(S), AUTHORIZED REPRESENTATIVE OR PRODUCER, AND THE CERTIFICATE HOLDER.

**IMPORTANT:** If the certificate holder is an ADDITIONAL INSURED, the policy(ies) must be endorsed. If SUBROGATION IS WAIVED, subject to the terms and conditions of the policy, certain policies may require an endorsement. A statement on this certificate does not confer rights to the certificate holder in lieu of such endorsement(s).

|   |  |
|---|--|
| <b>PRODUCER</b><br>PROFESSIONAL PROGRAM INSURANCE BROKERAGE<br>371 BEL MARTIN KEYS BLVD, SUITE 220<br>NOVATO CA, 94949-5662 | <b>CONTACT NAME:</b> Professional Insurance Brokerage  |
|   | <b>PHONE (A/C, No, Ext):</b> _____ <b>FAX (A/C, No):</b> _____<br><b>E-MAIL ADDRESS:</b> _____ |
| <b>INSURED</b><br>VIKING PYROTECHNICS INC.<br>404 PINE STREET<br>SHANNON CITY, IA 50861                                     | <b>INSURER(S) AFFORDING COVERAGE</b>   |
|   | <b>INSURER A:</b> LLOYD'S OF LONDON  |
|   | <b>INSURER B:</b>  |
|   | <b>INSURER C:</b>  |
|   | <b>INSURER D:</b>  |
|   | <b>INSURER E:</b>  |

**COVERAGES**                      **CERTIFICATE NUMBER:**                      **REVISION NUMBER:**

THIS IS TO CERTIFY THAT THE POLICIES OF INSURANCE LISTED BELOW HAVE BEEN ISSUED TO THE INSURED NAMED ABOVE FOR THE POLICY PERIOD INDICATED. NOTWITHSTANDING ANY REQUIREMENT, TERM OR CONDITION OF ANY CONTRACT OR OTHER DOCUMENT WITH RESPECT TO WHICH THIS CERTIFICATE MAY BE ISSUED OR MAY PERTAIN, THE INSURANCE AFFORDED BY THE POLICIES DESCRIBED HEREIN IS SUBJECT TO ALL THE TERMS, EXCLUSIONS AND CONDITIONS OF SUCH POLICIES. LIMITS SHOWN MAY HAVE BEEN REDUCED BY PAID CLAIMS.

| INSR LTR | TYPE OF INSURANCE  | ADDL INSD | SUBR WVD | POLICY NUMBER | POLICY EFF (MM/DD/YYYY) | POLICY EXP (MM/DD/YYYY) | LIMITS  |
|----------|--|-----------|----------|---------------|-------------------------|-------------------------|---|
| A        | COMMERCIAL GENERAL LIABILITY<br><input checked="" type="checkbox"/> CLAIMS-MADE <input type="checkbox"/> OCCUR   |           |          | PY/19-0059    | 03/20/2019              | 03/20/2020              | EACH OCCURRENCE \$ 1,000,000  |
|          | GEN'L AGGREGATE LIMIT APPLIES PER:<br><input checked="" type="checkbox"/> POLICY <input type="checkbox"/> PRO-JECT <input type="checkbox"/> LOC<br>OTHER: _____  |           |          |               |                         |                         | DAMAGE TO RENTED PREMISES (Ea occurrence) \$<br>MED EXP (Any one person) \$<br>PERSONAL & ADV INJURY \$ 50,000<br>GENERAL AGGREGATE \$ 2,000,000<br>PRODUCTS - COMP/OP AGG \$<br>\$ |
| B        | AUTOMOBILE LIABILITY<br><input checked="" type="checkbox"/> ANY AUTO<br><input type="checkbox"/> ALL OWNED AUTOS <input type="checkbox"/> SCHEDULED AUTOS<br><input type="checkbox"/> HIRED AUTOS <input type="checkbox"/> NON-OWNED AUTOS |           |          | PY/19-1384    | 03/20/2019              | 03/20/2020              | COMBINED SINGLE LIMIT (Ea accident) \$ 5,000,000  |
|          |  |           |          |               |                         |                         | BODILY INJURY (Per person) \$ 1,000,000<br>BODILY INJURY (Per accident) \$ 1,000,000<br>PROPERTY DAMAGE (Per accident) \$<br>\$   |
|          | UMBRELLA LIAB <input type="checkbox"/> OCCUR<br>EXCESS LIAB <input type="checkbox"/> CLAIMS-MADE<br>DED    RETENTION \$  |           |          |               |                         |                         | EACH OCCURRENCE \$<br>AGGREGATE \$<br>\$  |
|          | WORKERS COMPENSATION AND EMPLOYERS' LIABILITY<br>ANY PROPRIETOR/PARTNER/EXECUTIVE OFFICER/MEMBER EXCLUDED? (Mandatory in NH)<br>If yes, describe under DESCRIPTION OF OPERATIONS below   | Y/N       | N/A      |               |                         |                         | PER STATUTE    OTH-ER<br>E.L. EACH ACCIDENT \$<br>E.L. DISEASE - EA EMPLOYEE \$<br>E.L. DISEASE - POLICY LIMIT \$   |

**DESCRIPTION OF OPERATIONS / LOCATIONS / VEHICLES (ACORD 101, Additional Remarks Schedule, may be attached if more space is required)**  
Exline Community Celebration is Additional Insured as respects the Class B Aerial Fireworks Display on 07/04/2019 (RD: 07/05/2019) located at the southwest edge of town in a corner lot, Exline, IA.

|  |  |
|--|--|
| <b>CERTIFICATE HOLDER</b><br>Exline Community Celebration<br>414 East 2nd Street South<br>Exline, IA 52555 | <b>CANCELLATION</b><br>SHOULD ANY OF THE ABOVE DESCRIBED POLICIES BE CANCELLED BEFORE THE EXPIRATION DATE THEREOF, NOTICE WILL BE DELIVERED IN ACCORDANCE WITH THE POLICY PROVISIONS.<br><br>AUTHORIZED REPRESENTATIVE<br><i>Susan Preston</i> |
|--|--|

**Fireworks Permit Application      Appanoose County, Iowa**

**Instructions:** The applicant must complete the application, including Attachments, and have their signature notarized. The application should be submitted to the Appanoose County Auditor. The application will be forwarded to the Board of Supervisors for action.

**Applicant Name**

**Daytime telephone**

Appanoose County Fair Board

641-895-0342

**Address**

---

**Event Location**

**Description of Event**

716 Franklin

Appanoose County Fair

**Date**

**Duration**

July 15 2019

30 min

**Estimated # of Persons to attend**

**Responsible party on-site during event, if different from applicant**

(on site) (Depending on location and number of attendees, Security arrangements may be required for large gatherings)

James McHill - 895-0342

**Fireworks Operator Name**

**Daytime Telephone**

J&M Displays

216-~~680~~-7100

**Address**

**Credentials/licenses**

1804 17th Ave Yarmouth IA  
52460

# Neighborhood Notification Plan

Describe your proposed method of notifying your neighbors (1 mile radius) of the event.

Fair Advertising

I hereby certify and affirm that the information given herein is true and correct to the best of my knowledge. I understand that if it is found that the terms of the permit are not adhered to, it may be summarily revoked, and the event immediately terminated.

Furthermore, I agree to indemnify, defend, and hold harmless Appanoose County and its officials and employees from any and all claims of liability for personal injury or property damage that may be made against them arising from the event described herein, including reasonable attorney's fees and all other costs of defense, settlement and judgement.

James McGill

4-30-19

Applicant Signature

Date

State of Iowa County of Appanoose

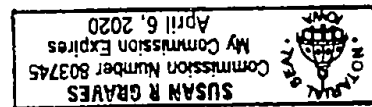
This application was acknowledged before me on

April 30, 2019 by James McGill

Susan Graves

Signature of Notary Public

Seal



Attachments: Proof of operator insurance required



# CERTIFICATE OF LIABILITY INSURANCE

DATE (MM/DD/YYYY)  
3/19/2019

THIS CERTIFICATE IS ISSUED AS A MATTER OF INFORMATION ONLY AND CONFERS NO RIGHTS UPON THE CERTIFICATE HOLDER. THIS CERTIFICATE DOES NOT AFFIRMATIVELY OR NEGATIVELY AMEND, EXTEND OR ALTER THE COVERAGE AFFORDED BY THE POLICIES BELOW. THIS CERTIFICATE OF INSURANCE DOES NOT CONSTITUTE A CONTRACT BETWEEN THE ISSUING INSURER(S), AUTHORIZED REPRESENTATIVE OR PRODUCER, AND THE CERTIFICATE HOLDER.

**IMPORTANT:** If the certificate holder is an ADDITIONAL INSURED, the policy(ies) must be endorsed. If SUBROGATION IS WAIVED, subject to the terms and conditions of the policy, certain policies may require an endorsement. A statement on this certificate does not confer rights to the certificate holder in lieu of such endorsement(s).


|  |  |  |
|--|--|--|
| <b>PRODUCER</b><br>Britton Gallagher<br>One Cleveland Center, Floor 30<br>1375 East 9th Street<br>Cleveland OH 44114 | <b>CONTACT NAME:</b><br>PHONE (A/C, No, Ext): 216-658-7100      FAX (A/C, No): 216-658-7101<br>E-MAIL ADDRESS: |  |
|  | <b>INSURER(S) AFFORDING COVERAGE</b> NAIC #  |  |
| <b>INSURED</b><br>J & M Displays, Inc.<br>18064 170th Avenue<br>Yarmouth IA 52660                                    | <b>INSURER A:</b> Everest Indemnity Insurance Co.      10851   |  |
|  | <b>INSURER B:</b> Maxum Indemnity Company      26743   |  |
|  | <b>INSURER C:</b> Axis Surplus Insurance Company      26620  |  |
|  | <b>INSURER D:</b> Everest Denali Insurance Company      16044  |  |
|  | <b>INSURER E:</b><br><b>INSURER F:</b>   |  |

**COVERAGES**      **CERTIFICATE NUMBER: 106807552**      **REVISION NUMBER:**

THIS IS TO CERTIFY THAT THE POLICIES OF INSURANCE LISTED BELOW HAVE BEEN ISSUED TO THE INSURED NAMED ABOVE FOR THE POLICY PERIOD INDICATED. NOTWITHSTANDING ANY REQUIREMENT, TERM OR CONDITION OF ANY CONTRACT OR OTHER DOCUMENT WITH RESPECT TO WHICH THIS CERTIFICATE MAY BE ISSUED OR MAY PERTAIN, THE INSURANCE AFFORDED BY THE POLICIES DESCRIBED HEREIN IS SUBJECT TO ALL THE TERMS, EXCLUSIONS AND CONDITIONS OF SUCH POLICIES. LIMITS SHOWN MAY HAVE BEEN REDUCED BY PAID CLAIMS.

| INSR LTR | TYPE OF INSURANCE   | ADDL INSR | SUBR WVD   | POLICY NUMBER      | POLICY EFF (MM/DD/YYYY) | POLICY EXP (MM/DD/YYYY) | LIMITS  |
|----------|---|-----------|------------|--------------------|-------------------------|-------------------------|---|
| A        | <b>GENERAL LIABILITY</b><br><input checked="" type="checkbox"/> COMMERCIAL GENERAL LIABILITY<br>CLAIMS-MADE <input checked="" type="checkbox"/> OCCUR<br>GEN'L AGGREGATE LIMIT APPLIES PER:<br><input type="checkbox"/> POLICY <input checked="" type="checkbox"/> PROJ. <input type="checkbox"/> LOC |           |            | S18ML00060-191     | 1/15/2019               | 1/15/2020               | EACH OCCURRENCE \$1,000,000<br>DAMAGE TO RENTED PREMISES (Ea occurrence) \$500,000<br>MED EXP (Any one person) \$<br>PERSONAL & ADV INJURY \$1,000,000<br>GENERAL AGGREGATE \$2,000,000<br>PRODUCTS - COMP/OP AGG \$2,000,000<br>\$ |
| D        | <b>AUTOMOBILE LIABILITY</b><br><input checked="" type="checkbox"/> ANY AUTO<br><input type="checkbox"/> ALL OWNED AUTOS <input type="checkbox"/> SCHEDULED AUTOS<br><input checked="" type="checkbox"/> HIRED AUTOS <input checked="" type="checkbox"/> NON-OWNED AUTOS                               |           |            | S18CA00033-191     | 1/15/2019               | 1/15/2020               | COMBINED SINGLE LIMIT (Ea accident) \$1,000,000<br>BODILY INJURY (Per person) \$<br>BODILY INJURY (Per accident) \$<br>PROPERTY DAMAGE (Per accident) \$<br>\$  |
| B        | <b>UMBRELLA LIAB</b> <input checked="" type="checkbox"/> OCCUR<br><input checked="" type="checkbox"/> EXCESS LIAB <input type="checkbox"/> CLAIMS-MADE<br>DED      RETENTION \$   |           |            | EXC6028118-04      | 1/15/2019               | 1/15/2020               | EACH OCCURRENCE \$5,000,000<br>AGGREGATE \$5,000,000<br>\$  |
|          | <b>WORKERS COMPENSATION AND EMPLOYERS' LIABILITY</b><br>ANY PROPRIETOR/PARTNER/EXECUTIVE OFFICER/MEMBER EXCLUDED? (Mandatory in NH)<br>If yes, describe under DESCRIPTION OF OPERATIONS below   |           | Y/N<br>N/A |                    |                         |                         | WC STATUTORY LIMITS      OTH-ER<br>E.L. EACH ACCIDENT \$<br>E.L. DISEASE - EA EMPLOYEE \$<br>E.L. DISEASE - POLICY LIMIT \$   |
| C        | Excess Liability  |           |            | P-001-000063943-01 | 1/15/2019               | 1/15/2020               | Each Occurrence \$4,000,000<br>Aggregate \$4,000,000<br>Total Excess Limits \$9,000,000   |

**DESCRIPTION OF OPERATIONS / LOCATIONS / VEHICLES** (Attach ACORD 101, Additional Remarks Schedule, if more space is required)  
 Additional insured extension of coverage is provided by above referenced General Liability policy where required by written agreement.  
**FIREWORKS DISPLAY DATE:** July 15, 2019  
**RAIN DATE:** TBD  
**LOCATION OF EVENT:** Appanoose County Fairgrounds  
**ADD'L INSURED:** The County of Appanoose, Iowa, its employees, volunteers, officers, elected officials, partners, subsidiaries, divisions & See Attached...

|  |   |
|--|---|
| <b>CERTIFICATE HOLDER</b><br>Appanoose County Fair<br>701 West Franklin Street<br>Centerville IA 52544 | <b>CANCELLATION</b><br>SHOULD ANY OF THE ABOVE DESCRIBED POLICIES BE CANCELLED BEFORE THE EXPIRATION DATE THEREOF, NOTICE WILL BE DELIVERED IN ACCORDANCE WITH THE POLICY PROVISIONS. |
|  | <b>AUTHORIZED REPRESENTATIVE</b><br>  |



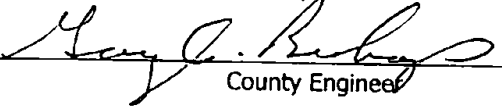
# Iowa Department of Transportation

|  |                       |              |                         |
|--|-----------------------|--------------|-------------------------|
|  | <b>SECONDARY ROAD</b> | County:      | <b>Appanoose County</b> |
|  | <b>BUDGET</b>         | Fiscal Year: | <b>2020</b>             |
|  |                       | Version:     | <b>Original</b>         |

## COUNTY CERTIFICATION

This Secondary Road Budget was adopted by the Board of Supervisors on \_\_\_\_\_  
Date

## ATTESTED

\_\_\_\_\_  
County Auditor  
  
\_\_\_\_\_  
County Engineer  
\_\_\_\_\_  
Chairperson, Board of Supervisors

\_\_\_\_\_  
Date  
4/15/19  
\_\_\_\_\_  
Date  
\_\_\_\_\_  
Date

## IOWA DOT BUDGET APPROVALS

Recommended Approval: \_\_\_\_\_  
OLS Reviewer

\_\_\_\_\_  
Date

Approved: \_\_\_\_\_  
Director, Office of Local Systems

\_\_\_\_\_  
Date

## F. Y. 2020 SECONDARY ROAD BUDGET for Appanoose County Original

|   |  | Actual Receipts Prior Years |                       | Estimated Receipts |                    |
|---|--|-----------------------------|-----------------------|--------------------|--------------------|
|   |  | 2 <sup>nd</sup> Prior       | 1 <sup>st</sup> Prior | Current            | Next               |
|   |  | From: 01-Jul-2016           | From: 01-Jul-2017     | From: 01-Jul-2018  | From: 01-Jul-2019  |
|   |  | To: 30-Jun-2017             | To: 30-Jun-2018       | To: 30-Jun-2019    | To: 30-Jun-2020    |
| 1. County Auditor's Secondary Road Fund Beginning Balance   |  | \$2,015,512                 | \$2,327,725           | \$3,087,440        | \$1,983,335        |
| 2. Receipts from Property Tax Levies  | <b>3.00375</b> Dollars on all taxable property in county except on that within cities and towns. (Rural Basic levy rate) | \$670,237                   | \$692,225             | \$622,610          | \$644,286          |
|   | <b>0.16875</b> Dollars on all taxable property in (General Basic levy rate)  |                             |                       |                    |                    |
| 2A. Local Option Sales Tax  |  | \$118,210                   | \$128,189             | \$100,000          | \$100,000          |
| 3. Regular Road Use Tax Received  | (Don't include transfer of local R.U.T. to FM account for const. on FM routes)   | \$2,805,138                 | \$2,683,474           | \$2,647,951        | \$2,609,063        |
| 3b. Amount for 306.4(a3)  | (Senate File 451 - FM Ext. in City <=500)  | \$52,298                    | \$53,750              | \$51,184           | \$51,184           |
| 3c. Time 21   |  | \$278,308                   | \$416,501             | \$332,059          | \$361,222          |
| 4. RISE Funds   |  | \$0                         | \$0                   | \$0                | \$0                |
| 5. Bridge Replacement Funds   |  | \$0                         | \$0                   | \$710,000          | \$350,000          |
| 6. Proposed transfer of FM funds to Local Secondary Fund. (Section 309.10 - Code of Iowa)                                   |  | \$0                         | \$0                   | \$0                | \$0                |
| 7. Tax Refunds (-) and/or Credits (+). (Section 309.10 - Code of Iowa)  |  | \$0                         | \$0                   | \$0                | \$0                |
| 8. Miscellaneous Receipts   | Materials sold, Trip permits   | \$13,965                    | \$204,899             | \$23,000           | \$23,000           |
|   | Gasoline, Street Maintenance- Other Gov't Entities Reimbursements  | \$0                         | \$0                   | \$50,500           | \$50,500           |
| Donations, sale of used materials, Special Assessments, etc.  | TODS, Fax/Photocopy  | \$0                         | \$0                   | \$10,100           | \$400              |
|   | Zoning, Wastershed   | \$0                         | \$0                   | \$3,100            | \$3,100            |
| Itemize for Next Year   | Used Materials Sold, e911  | \$0                         | \$0                   | \$5,000            | \$10,000           |
|   |  | \$0                         | \$0                   | \$0                | \$0                |
| 9. Total of Miscellaneous Receipts (Sum of 7a through 7f)   |  | \$13,965                    | \$204,899             | \$91,700           | \$87,000           |
| <b>10. TOTAL RECEIPTS (Add Lines 1, 2, 3, 4, 5, 6, &amp; 8)</b>   |  | <b>\$5,953,668</b>          | <b>\$6,506,763</b>    | <b>\$7,642,944</b> | <b>\$6,186,090</b> |
| 11. Road Use Tax Funds transferred or to be transferred by State Treasurer, at county request, to FM fund for construction. |  | \$0                         | \$0                   | \$0                | \$0                |

F. Y. 2020 SECONDARY ROAD BUDGET for Appanoose County COUNTY  
Original

| Summary of Actual and Proposed Expenditures   | Actual Expenditures Prior Years                               |   | Estimated Expenditures                          |  |
|---|---|---|---|--|
|   | 2 <sup>nd</sup> Prior<br>From: 01-Jul-2016<br>To: 30-Jun-2017 | 1 <sup>st</sup> Prior<br>From: 01-Jul-2017<br>To: 30-Jun-2018 | Current<br>From: 01-Jul-2018<br>To: 30-Jun-2019 | Next<br>From: 01-Jul-2019<br>To: 30-Jun-2020 |
| <b>70X * Administration and Engineering</b>   |   |   |   |  |
| 700 Administration Expenditures (100)   | \$290,921   | \$277,943   | \$320,563                                       | \$331,993                                    |
| 701 Engineering Expenditures (100)  | \$224,508   | \$238,946   | \$320,000                                       | \$331,164                                    |
| <b>TOTAL - ADMINISTRATION &amp; ENGINEERING :</b>   | <b>\$515,429</b>  | <b>\$516,889</b>  | <b>\$640,563</b>                                | <b>\$663,157</b>                             |
| <b>020 * Construction</b>   |   |   |   |  |
| Adjusted Construction Program Expenditures (300) on FM and Local Sec. Roads<br>(With other than FM funds ---See Accomplishment Year projects) | \$358,939   | \$185,885   | \$1,255,000                                     | \$695,000                                    |
| <b>71X * Roadway Maintenance</b>  |   |   |   |  |
| 710 Bridges and Culverts (420, 430)   | \$366,543   | \$292,588   | \$600,002                                       | \$555,508                                    |
| 711 Roads (4250, 460, 480)  | \$1,260,770   | \$1,461,744   | \$1,675,000                                     | \$1,347,539                                  |
| 712 Snow and Ice Control (520)  | \$42,011  | \$102,729   | \$170,000                                       | \$117,349                                    |
| 713 Traffic Controls (590)  | \$108,785   | \$89,576  | \$119,044                                       | \$126,118                                    |
| 714 Road Clearing (490)   | \$207,625   | \$171,200   | \$135,000                                       | \$141,000                                    |
| <b>TOTAL - ROADWAY MAINTENANCE :</b>  | <b>\$1,985,734</b>  | <b>\$2,117,837</b>  | <b>\$2,699,046</b>                              | <b>\$2,287,514</b>                           |
| <b>72X * General Roadway</b>  |   |   |   |  |
| 720 New Equipment (610)   | \$187,949   | \$3,577   | \$250,000                                       | \$360,000                                    |
| 721 Equipment Operations (620, 630, 650)  | \$556,754   | \$640,748   | \$745,000                                       | \$700,000                                    |
| 722 Tools, Materials and Supplies (655, 660, 670, 680, 690)   | \$14,277  | \$10,587  | \$15,000  | \$16,000                                     |
| 723 Real Estate and Buildings (800)   | \$6,861   | \$56,200  | \$55,000  | \$100,000                                    |
| <b>TOTAL - GENERAL ROADWAY :</b>  | <b>\$765,841</b>  | <b>\$598,712</b>  | <b>\$1,065,000</b>                              | <b>\$1,176,000</b>                           |
| <b>TOTAL EXPENDITURES (70X + 020 + 71X + 72X)</b>   | <b>\$3,625,943</b>  | <b>\$3,419,323</b>  | <b>\$5,659,609</b>                              | <b>\$4,821,671</b>                           |
| County Auditor's Bal. of Sec. Road Fund at end of Fiscal Year   | \$2,327,725   | \$3,087,440   | \$1,983,335                                     | \$1,364,419                                  |
| <b>TOTAL (Must equal receipts) [Does not include transfer of Road Use Tax to FM Fund]</b>   | <b>\$5,953,668</b>  | <b>\$6,506,763</b>  | <b>\$7,642,944</b>                              | <b>\$6,186,090</b>                           |


\* Control items

Iowa Department of Transportation  
**SECONDARY ROAD  
CONSTRUCTION PROGRAM**

County: Appanoose County

Fiscal Year: 2020

Version: Original

| COUNTY CERTIFICATION   |                        |
|--|------------------------|
| The detailed construction program for the secondary road system was adopted by the Board of Supervisors on _____<br>Date |                        |
| ATTESTED   |                        |
| County Auditor<br>                      | Date<br><u>4/15/19</u> |
| County Engineer  | Date                   |
| Chairperson, Board of Supervisors  | Date                   |
| IOWA DOT PROGRAM APPROVALS   |                        |
| Recommend Approval:<br>OLS Reviewer  | Date                   |
| Approval:<br>Director of Local Systems   | Date                   |

## FIVE YEAR SECONDARY ROADS CONSTRUCTION PROGRAM

| Project Number<br>Local ID<br>Project Name   | Location<br>Description of Work<br>Section-Town-Range  | AADT<br>Length<br>FHWA # | System<br>Status<br>FM-Xfr | \$ Day Labor<br>Type Work<br>SPC/FA Types | Fund     | Accomp<br>Year | Priority Years     |                    |                    |                    | \$ Total<br>Notes: |
|--|--|--------------------------|----------------------------|---|----------|----------------|--------------------|--------------------|--------------------|--------------------|--------------------|
|  |  |                          |                            |   |          | FY:<br>2020    | 1st<br>FY:<br>2021 | 2nd<br>FY:<br>2022 | 3rd<br>FY:<br>2023 | 4th<br>FY:<br>2024 |                    |
| BROS-SWAP-C004(106)--<br>SE-04<br>Honey Creek Bridge<br>Replacment<br><br>TPMS ID: 37198 | On 160th Ave, Over Unnamed Trib to<br>Rathbun Lake, from J18 North .25 Miles<br>to Honey Creek Brdg, on WLINE S6<br>T70N R18W<br>Plan to replace this small bridge with a<br>box culvert<br>S6-T70N-R18W | 40<br>0.01<br>066130     | Local<br>Previous          | \$0<br>320 - Bridges                      | LCL      |                |                    |                    |                    |                    | \$350              |
|  |  |                          |                            |   | FM       |                |                    |                    |                    |                    |                    |
|  |  |                          |                            |   | SPC      |                |                    |                    |                    |                    |                    |
|  |  |                          |                            |   | FA       |                |                    |                    |                    |                    |                    |
|  |  |                          |                            |   | SWAP-HBP | 350            |                    |                    |                    |                    |                    |
| FM-C004()-55-04<br>Approximately 50 miles of<br>FM roc grading<br><br>TPMS ID: 38621     | On Various<br>FM money transferred to local budget for<br>granular surfacing<br>S--T--R--  | 50                       | FM<br>New                  | \$0<br>361 - Granular                     | LCL      |                |                    |                    |                    |                    | \$300              |
|  |  |                          |                            |   | FM       | 300            |                    |                    |                    |                    |                    |
|  |  |                          |                            |   | SPC      |                |                    |                    |                    |                    |                    |
|  |  |                          |                            |   | FA       |                |                    |                    |                    |                    |                    |
|  |  |                          |                            |   | SWAP     |                |                    |                    |                    |                    |                    |
| FM-C004(107)--55-04<br>Pavement Improvement<br>Projects<br><br>TPMS ID: 37184            | On Various Paved Routes, from<br>Throughout Appanoose County<br>Pavement Rehab Projects<br>S--T--R--   | 15                       | FM<br>Previous             | \$0<br>389 - Miscellaneous                | LCL      |                |                    |                    |                    |                    | \$120              |
|  |  |                          |                            |   | FM       | 120            |                    |                    |                    |                    |                    |
|  |  |                          |                            |   | SPC      |                |                    |                    |                    |                    |                    |
|  |  |                          |                            |   | FA       |                |                    |                    |                    |                    |                    |
|  |  |                          |                            |   | SWAP     |                |                    |                    |                    |                    |                    |
| L--73-04<br>Bob Large Bridge<br><br>TPMS ID: 38488                                       | On 508th St, Over Unnamed Trib, from<br>240th Ave West .75 Miles to Tanker<br>Bridge, in S1/4 S29 T69 R17<br>BOB LARGE WEST<br>S29-T69-R17   | 70<br>0.001<br>065320    | Local<br>Previous          | \$80<br>320 - Bridges                     | LCL      | 80             |                    |                    |                    |                    | \$80               |
|  |  |                          |                            |   | FM       |                |                    |                    |                    |                    |                    |
|  |  |                          |                            |   | SPC      |                |                    |                    |                    |                    |                    |
|  |  |                          |                            |   | FA       |                |                    |                    |                    |                    |                    |
|  |  |                          |                            |   | SWAP     |                |                    |                    |                    |                    |                    |
| L--73-04<br>Talbot's Bridge<br>Replacement<br><br>TPMS ID: 35874                         | On 508th St., Over Unnamed Trib, from<br>N 26TH St East 2700 Feet to 508th St<br>Brdg, in WLINE S29 T69 R17<br>Replace Existing Small Bridge with<br>Benton County Bridge.<br>S29-T69-R17                | 70<br>0.1<br>065310      | Local<br>Previous          | \$80<br>320 - Bridges                     | LCL      | 120            |                    |                    |                    |                    | \$120              |
|  |  |                          |                            |   | FM       |                |                    |                    |                    |                    |                    |
|  |  |                          |                            |   | SPC      |                |                    |                    |                    |                    |                    |
|  |  |                          |                            |   | FA       |                |                    |                    |                    |                    |                    |
|  |  |                          |                            |   | SWAP     |                |                    |                    |                    |                    |                    |

## FIVE YEAR SECONDARY ROADS CONSTRUCTION PROGRAM

| Project Number<br>Local ID<br>Project Name  | Location<br>Description of Work<br>Section-Town-Range   | AADT<br>Length<br>FHWA # | System<br>Status<br>FM-Xfr | \$ Day Labor<br>Type Work<br>SPC/FA Types | Fund     | Accomp<br>Year | Priority Years     |                    |                    |                    | \$ Total<br>Notes: |
|---|---|--------------------------|----------------------------|---|----------|----------------|--------------------|--------------------|--------------------|--------------------|--------------------|
|   |   |                          |                            |   |          | FY:<br>2020    | 1st<br>FY:<br>2021 | 2nd<br>FY:<br>2022 | 3rd<br>FY:<br>2023 | 4th<br>FY:<br>2024 |                    |
| L---73-04<br>Burger's 298th Bridge<br><br>TPMS ID: 37202                                  | On 298th Ave, Over Trib to N Fox Crk, from 485th St North .6 Miles to Burger's Brdg, in SE S8 T69N R16W<br>Replace Existing Bridge with a RR Tanker Car<br>S8-T69N-R16W     | 30<br>0.01<br>064991     | Local<br>Previous          | \$65<br>331 - Pipe Culverts               | LCL      | 65             |                    |                    |                    |                    | \$65               |
|   |   |                          |                            |   | FM       |                |                    |                    |                    |                    |                    |
|   |   |                          |                            |   | SPC      |                |                    |                    |                    |                    |                    |
|   |   |                          |                            |   | FA       |                |                    |                    |                    |                    |                    |
|   |   |                          |                            |   | SWAP     |                |                    |                    |                    |                    |                    |
| L---73-04<br>Hoffman Bridge<br>Replacement<br><br>TPMS ID: 23761                          | On 302nd Ave, Over Unnamed Trib, from 437th NE 0.6 to Hoffman Bridge, in NW S21 T70 R16<br>Replace Existing Small Bridge with Aluminum Box Culvert<br>S21-T70-R16           | 45<br>0.1<br>065850      | FM<br>Previous             | \$80<br>332 - Box Culverts                | LCL      | 80             |                    |                    |                    |                    | \$80               |
|   |   |                          |                            |   | FM       |                |                    |                    |                    |                    |                    |
|   |   |                          |                            |   | SPC      |                |                    |                    |                    |                    |                    |
|   |   |                          |                            |   | FA       |                |                    |                    |                    |                    |                    |
|   |   |                          |                            |   | SWAP     |                |                    |                    |                    |                    |                    |
| BROS-SWAP-C004()-SE-04<br>Boot Hill Bridge<br><br>TPMS ID: 38658                          | On 170TH AVE, Over Shoal Creek , from 550TH Street South 0.37 Miles to Tanker Bridge, on WLINE S20 T68 R18<br>Boot Hill Bridge<br>S20-T68-R18                               | 50<br>0.02<br>064611     | Local<br>New               | \$0<br>320 - Bridges                      | LCL      |                |                    |                    |                    |                    | \$450              |
|   |   |                          |                            |   | FM       |                |                    |                    |                    |                    |                    |
|   |   |                          |                            |   | SPC      |                |                    |                    |                    |                    |                    |
|   |   |                          |                            |   | FA       |                |                    |                    |                    |                    |                    |
|   |   |                          |                            |   | SWAP-HBP | SWAP           | 450                |                    |                    |                    |                    |
| BROS-SWAP-C004()-SE-04<br>285th Ave Bridge<br><br>TPMS ID: 38659                          | On 285th Ave, over man made drainage ditch, from 570th St Easterly 0.1 Miles to bridge, in SE Qtr of S26 T68 R17<br>Replace Existing Bridge with Box Culvert<br>S26-T68-R17 | 60<br>0.03<br>064450     | FM<br>New                  | \$0<br>320 - Bridges                      | LCL      |                |                    |                    |                    |                    | \$300              |
|   |   |                          |                            |   | FM       |                |                    |                    |                    |                    |                    |
|   |   |                          |                            |   | SPC      |                |                    |                    |                    |                    |                    |
|   |   |                          |                            |   | FA       |                |                    |                    |                    |                    |                    |
|   |   |                          |                            |   | SWAP-HBP | SWAP           | 300                |                    |                    |                    |                    |
| BROS-SWAP-C004(105)--FE-04<br>North Clarkdale Bridge<br>Replacement<br><br>TPMS ID: 35872 | On 200th Ave, Over Unnamed Trib to Chariton Rvr, from 477th St South .7 Miles to Clarkdale Brdg, on WLINE S14 T69N R18W<br>S14-T69-R18                                      | 210<br>0.1<br>065450     | FM<br>Previous             | \$0<br>320 - Bridges                      | LCL      |                |                    |                    |                    |                    | \$850              |
|   |   |                          |                            |   | FM       |                |                    |                    |                    |                    |                    |
|   |   |                          |                            |   | SPC      |                |                    |                    |                    |                    |                    |
|   |   |                          |                            |   | FA       |                |                    |                    |                    |                    |                    |
|   |   |                          |                            |   | SWAP-HBP | SWAP           | 850                |                    |                    |                    |                    |

## FIVE YEAR SECONDARY ROADS CONSTRUCTION PROGRAM

| Project Number<br>Local ID<br>Project Name                              | Location<br>Description of Work<br>Section-Town-Range   | AADT<br>Length<br>FHWA # | System<br>Status<br>FM-Xfr | \$ Day Labor<br>Type Work<br>SPC/FA Types | Fund | Accomp<br>Year | Priority Years     |                    |                    |                    | \$ Total<br>Notes: |
|---|---|--------------------------|----------------------------|---|------|----------------|--------------------|--------------------|--------------------|--------------------|--------------------|
|   |   |                          |                            |   |      | FY:<br>2020    | 1st<br>FY:<br>2021 | 2nd<br>FY:<br>2022 | 3rd<br>FY:<br>2023 | 4th<br>FY:<br>2024 |                    |
| L---73-04<br>Coblentz 614th Bridge<br>Replacement<br><br>TPMS ID: 37203 | On 614th St, Over Unnamed Trib, from<br>110th Ave. East 1.0 Miles to Coblentz<br>Bridge, on ELINE S20 T67N R19W<br>Replace Existing Bridge with Dual RR<br>Tanker Cars<br>S20-T67N-R19W           | 20<br>0.01<br>064041     | Local<br>Previous          | \$75<br>331 - Pipe Culverts               | LCL  |                | 75                 |                    |                    |                    | \$75               |
|   |   |                          |                            |   | FM   |                |                    |                    |                    |                    |                    |
|   |   |                          |                            |   | SPC  |                |                    |                    |                    |                    |                    |
|   |   |                          |                            |   | FA   |                |                    |                    |                    |                    |                    |
|   |   |                          |                            |   | SWAP |                |                    |                    |                    |                    |                    |
| L---73-04<br>Banks 105th Ave Bridge<br><br>TPMS ID: 37205               | On 105th Ave, Over Unnamed Creek,<br>from HWY J46 N .7 Miles to Banks<br>Bridge, in NW S18 T68N R19W<br>Replace Existing Bridge with RR Tanker<br>Car<br>S18-T68N-R19W                            | 20<br>0.01<br>064770     | Local<br>Previous          | \$75<br>331 - Pipe Culverts               | LCL  |                | 75                 |                    |                    |                    | \$75               |
|   |   |                          |                            |   | FM   |                |                    |                    |                    |                    |                    |
|   |   |                          |                            |   | SPC  |                |                    |                    |                    |                    |                    |
|   |   |                          |                            |   | FA   |                |                    |                    |                    |                    |                    |
|   |   |                          |                            |   | SWAP |                |                    |                    |                    |                    |                    |
| L---73-04<br>R. Davis 520th Bridge<br>Replacement<br><br>TPMS ID: 37206 | On 520th St, Over Unnamed Crk, from<br>310th Ave West .6 Miles to R. Davis<br>Bridge, on NLINE S04 T68N R16W<br>Replace tiny bridge with CMP.<br>S04-T68N-R16W                                    | 10<br>0.01               | Local<br>Previous          | \$80<br>331 - Pipe Culverts               | LCL  |                | 80                 |                    |                    |                    | \$80               |
|   |   |                          |                            |   | FM   |                |                    |                    |                    |                    |                    |
|   |   |                          |                            |   | SPC  |                |                    |                    |                    |                    |                    |
|   |   |                          |                            |   | FA   |                |                    |                    |                    |                    |                    |
|   |   |                          |                            |   | SWAP |                |                    |                    |                    |                    |                    |
| L---73-04<br>D Davis 310th Bridge<br><br>TPMS ID: 37207                 | On 310th Ave, Over Unnamed Trib, from<br>HWY 2 South .3 Miles to D. Davis Bridge,<br>on WLINE S34 T69N R16W<br>Replace Existing Bridge with Box Culvert<br>S34-T69N-R16W                          | 50<br>0.01<br>065110     | Local<br>Previous          | \$80<br>332 - Box Culverts                | LCL  |                | 80                 |                    |                    |                    | \$80               |
|   |   |                          |                            |   | FM   |                |                    |                    |                    |                    |                    |
|   |   |                          |                            |   | SPC  |                |                    |                    |                    |                    |                    |
|   |   |                          |                            |   | FA   |                |                    |                    |                    |                    |                    |
|   |   |                          |                            |   | SWAP |                |                    |                    |                    |                    |                    |
| LFM---7X-04<br>C. Foglesong Bridge<br><br>TPMS ID: 37204                | On 610th St, Over Unnamed Trib to<br>Chariton Rvr., from 269th Ave SW .4<br>Miles to C. Foglesong Brdg, in SW S18<br>T67N R16W<br>Replace existing bridge with a box<br>culvert.<br>S18-T67N-R16W | 40<br>0.01<br>063620     | FM<br>Previous             | \$80<br>332 - Box Culverts                | LCL  |                | 80                 |                    |                    |                    | \$80               |
|   |   |                          |                            |   | FM   |                |                    |                    |                    |                    |                    |
|   |   |                          |                            |   | SPC  |                |                    |                    |                    |                    |                    |
|   |   |                          |                            |   | FA   |                |                    |                    |                    |                    |                    |
|   |   |                          |                            |   | SWAP |                |                    |                    |                    |                    |                    |

## FIVE YEAR SECONDARY ROADS CONSTRUCTION PROGRAM

| Project Number<br>Local ID<br>Project Name                               | Location<br>Description of Work<br>Section-Town-Range  | AADT<br>Length<br>FHWA # | System<br>Status<br>FM-Xfr | \$ Day Labor<br>Type Work<br>SPC/FA Types | Fund     | Accomp<br>Year<br>FY:<br>2020 | Priority Years     |                    |                    |                    | \$ Total<br>Notes: |
|--|--|--------------------------|----------------------------|---|----------|-------------------------------|--------------------|--------------------|--------------------|--------------------|--------------------|
|  |  |                          |                            |   |          |                               | 1st<br>FY:<br>2021 | 2nd<br>FY:<br>2022 | 3rd<br>FY:<br>2023 | 4th<br>FY:<br>2024 |                    |
| BROS-SWAP-C004()-FE-04<br>Zeiss Bridge Replacement<br><br>TPMS ID: 37208 | On 110th Ave, Over Unnamed Trib to Cooper Crk, from 105th Ave South .45 Miles to Zeiss Bridge, on WLINE S8 T68N R19W<br>Replace Deficient Bridge S8-T68N-R19W                  | 30<br>0.02<br>064780     | FA and FM<br>Previous      | \$0<br>320 - Bridges                      | LCL      |                               |                    |                    |                    | \$400              |                    |
|  |  |                          |                            |   | FM       |                               |                    |                    |                    |                    |                    |
|  |  |                          |                            |   | SPC      |                               |                    |                    |                    |                    |                    |
|  |  |                          |                            |   | FA       |                               |                    |                    |                    |                    |                    |
|  |  |                          |                            |   | SWAP-HBP |                               | 400                |                    |                    |                    |                    |
| L--73-04<br>D. Ray 598th Bridge Replacement<br><br>TPMS ID: 37210        | On 598th St, Over Unnamed Trib, from 328th Ave West .2 Miles to D. Ray Bridge, in SE S11 T67N R16W<br>Replace Existing Bridge with RR Tanker Car S11-T67N-R16W                 | 10<br>0.01<br>063530     | Local<br>Previous          | \$70<br>331 - Pipe Culverts               | LCL      |                               | 70                 |                    |                    | \$70               |                    |
|  |  |                          |                            |   | FM       |                               |                    |                    |                    |                    |                    |
|  |  |                          |                            |   | SPC      |                               |                    |                    |                    |                    |                    |
|  |  |                          |                            |   | FA       |                               |                    |                    |                    |                    |                    |
|  |  |                          |                            |   | SWAP     |                               |                    |                    |                    |                    |                    |
| L--73-04<br>D. Haines 330th Bridge Replacement<br><br>TPMS ID: 37211     | On 330th Ave., Over Unnamed Trib, from 535th St South .2 Miles to D. Haines Bridge, on WLINE S12 T68N R16W<br>Replace Existing Bridge with RR Tanker Cars S12-T68N-R16W        | 40<br>0.01<br>064110     | Local<br>Previous          | \$75<br>331 - Pipe Culverts               | LCL      |                               | 75                 |                    |                    | \$75               |                    |
|  |  |                          |                            |   | FM       |                               |                    |                    |                    |                    |                    |
|  |  |                          |                            |   | SPC      |                               |                    |                    |                    |                    |                    |
|  |  |                          |                            |   | FA       |                               |                    |                    |                    |                    |                    |
|  |  |                          |                            |   | SWAP     |                               |                    |                    |                    |                    |                    |
| L--73-04<br>Labertew 323rd Bridge<br><br>TPMS ID: 37212                  | On 323rd Ave, Over Unnamed Crk, from HWY 2 North .2 Miles to Labertew Bridge, on WLINE S35 T69N R16W<br>Replace Small Bridge with CMP S35-T69N-R16W                            | 30<br>0.01<br>065125     | Local<br>Previous          | \$30<br>331 - Pipe Culverts               | LCL      |                               | 30                 |                    |                    | \$30               |                    |
|  |  |                          |                            |   | FM       |                               |                    |                    |                    |                    |                    |
|  |  |                          |                            |   | SPC      |                               |                    |                    |                    |                    |                    |
|  |  |                          |                            |   | FA       |                               |                    |                    |                    |                    |                    |
|  |  |                          |                            |   | SWAP     |                               |                    |                    |                    |                    |                    |
| LFM--7X-04<br>Schmell 580th St Bridge<br><br>TPMS ID: 37209              | On 580th St, Over Unnamed Trib to Kirkendall Cr, from 110th Ave E .6 Miles to Schmell Bridge, on NLINE S5 T67N R19W<br>Replace Existing Bridge with a Box culvert S5-T67N-R19W | 60<br>0.01<br>063910     | FM<br>Previous             | \$80<br>332 - Box Culverts                | LCL      |                               | 80                 |                    |                    | \$80               |                    |
|  |  |                          |                            |   | FM       |                               |                    |                    |                    |                    |                    |
|  |  |                          |                            |   | SPC      |                               |                    |                    |                    |                    |                    |
|  |  |                          |                            |   | FA       |                               |                    |                    |                    |                    |                    |
|  |  |                          |                            |   | SWAP     |                               |                    |                    |                    |                    |                    |



## FIVE YEAR SECONDARY ROADS CONSTRUCTION PROGRAM

| Project Number<br>Local ID<br>Project Name                            | Location<br>Description of Work<br>Section-Town-Range   | AADT<br>Length<br>FHWA # | System<br>Status<br>FM-Xfr | \$ Day Labor<br>Type Work<br>SPC/FA Types | Fund      | Accomp<br>Year | Priority Years |             |             |             | \$ Total<br>Notes: |
|---|---|--------------------------|----------------------------|---|-----------|----------------|----------------|-------------|-------------|-------------|--------------------|
|   |   |                          |                            |   |           | FY:<br>2020    | FY:<br>2021    | FY:<br>2022 | FY:<br>2023 | FY:<br>2024 |                    |
| STBG-SWAP-C004()-FG-04<br>HMA69160103<br><br>TPMS ID: 4718            | Unionville Rd J3T: From 01-69-16 to 34-70-16<br>3.5" HMA Resurfacing & Granular Shoulder<br>S01-T69-R16   | 350 - 410<br>3.5         | FA and FM<br>Previous      | \$0<br>366 - HMA Paving                   | LCL       |                |                |             |             |             | \$1,700            |
|   |   |                          |                            |   | FM        |                |                |             |             |             |                    |
|   |   |                          |                            |   | SPC       |                |                |             |             |             |                    |
|   |   |                          |                            |   | FA        |                |                |             |             |             |                    |
|   |   |                          |                            |   | SWAP-STBG |                | 1,700          |             |             |             |                    |
| BROS-SWAP-C004()-FE-04<br>McElvain 130th Bridge<br><br>TPMS ID: 37213 | On 130th Ave, Over Unnamed Trib to Cooper Crk, from HWY J46 North 1.25 Miles to McElvain Bridge, on WLINE S10 T68N R19W<br>Replace Existing Bridge<br>S10-T68N-R19W             | 25<br>0.02<br>064800     | FA and FM<br>Previous      | \$0<br>320 - Bridges                      | LCL       |                |                |             |             |             | \$750              |
|   |   |                          |                            |   | FM        |                |                |             |             |             |                    |
|   |   |                          |                            |   | SPC       |                |                |             |             |             |                    |
|   |   |                          |                            |   | FA        |                |                |             |             |             |                    |
|   |   |                          |                            |   | SWAP-HBP  |                |                | 750         |             |             |                    |
| L---73-04<br>Kauzlarich 560th Bridge<br><br>TPMS ID: 37215            | On 560th St, Over Unnamed Trib, from HWY 5 West .4 Miles to Kauzlarich Bridge, on NLINE S25 T68N R18W<br>Replace Existing Bridge with a box Culvert<br>S25-T68N-R18W            | 70<br>0.01<br>882570     | Local<br>Previous          | \$80<br>332 - Box Culverts                | LCL       |                |                |             |             |             | \$80               |
|   |   |                          |                            |   | FM        |                |                |             |             |             |                    |
|   |   |                          |                            |   | SPC       |                |                |             |             |             |                    |
|   |   |                          |                            |   | FA        |                |                |             |             |             |                    |
|   |   |                          |                            |   | SWAP      |                |                |             |             |             |                    |
| L---73-04<br>Northshore 400th Bridge<br><br>TPMS ID: 37217            | On 400th St, Over Unnamed Trib to Rathbun Lk, from 120th Ave East .2 Miles to Northshore Bridge, in NW S4 T70N R19W<br>Replace Existing Bridge with Box Culvert<br>S4-T70N-R19W | 20<br>0.01<br>066200     | Local<br>Previous          | \$80<br>332 - Box Culverts                | LCL       |                |                |             | 80          |             | \$80               |
|   |   |                          |                            |   | FM        |                |                |             |             |             |                    |
|   |   |                          |                            |   | SPC       |                |                |             |             |             |                    |
|   |   |                          |                            |   | FA        |                |                |             |             |             |                    |
|   |   |                          |                            |   | SWAP      |                |                |             |             |             |                    |
| L---73-04<br>Baldwin 150th Bndge<br><br>TPMS ID: 37216                | On 150th Ave., Over Unnamed Trib, from 470th St South .2 Miles to Baldwin Bridge, on WLINE S12 T69N R19W<br>Replace Existing Bridge with Box culvert<br>S12-T69N-R19W           | 35<br>0.01<br>065650     | Local<br>Previous          | \$80<br>332 - Box Culverts                | LCL       |                |                |             |             | 80          | \$80               |
|   |   |                          |                            |   | FM        |                |                |             |             |             |                    |
|   |   |                          |                            |   | SPC       |                |                |             |             |             |                    |
|   |   |                          |                            |   | FA        |                |                |             |             |             |                    |
|   |   |                          |                            |   | SWAP      |                |                |             |             |             |                    |

## FIVE YEAR SECONDARY ROADS CONSTRUCTION PROGRAM

|  |   |                          |                            |   |      | Accomp<br>Year | Priority Years |             |             |             | \$ Total<br>Notes: |
|--|---|--------------------------|----------------------------|---|------|----------------|----------------|-------------|-------------|-------------|--------------------|
|  |   |                          |                            |   |      |                | 1st            | 2nd         | 3rd         | 4th         |                    |
| Project Number<br>Local ID<br>Project Name               | Location<br>Description of Work<br>Section-Town-Range   | AADT<br>Length<br>FHWA # | System<br>Status<br>FM-Xfr | \$ Day Labor<br>Type Work<br>SPC/FA Types | Fund | FY:<br>2020    | FY:<br>2021    | FY:<br>2022 | FY:<br>2023 | FY:<br>2024 |                    |
| L---73-04<br>Bostwick 135th Bridge<br><br>TPMS ID: 37214 | On 135th Ave, Over Unnamed Trib.,<br>from HWY J46 South .25 Miles to<br>Bostwick Bridge, at Ctr S22 T68N R19W<br>Replace Bridge with RR Tanker Car<br>S22-T68N-R19W | 70<br>0.01<br>064880     | Local<br>Previous          | \$75                                      | LCL  |                |                |             |             | 75          |                    |
|  |   |                          |                            | 331 - Pipe Culverts                       | FM   |                |                |             |             |             |                    |
|  |   |                          |                            |   | SPC  |                |                |             |             |             |                    |
|  |   |                          |                            |   | FA   |                |                |             |             |             |                    |
|  |   |                          |                            |   | SWAP |                |                |             |             |             |                    |
| <b>\$75</b>  |   |                          |                            |   |      |                |                |             |             |             |                    |

**FIVE YEAR SECONDARY ROADS CONSTRUCTION PROGRAM SUMMARY**  
**For**

Appanoose County

| In thousands of dollars |       |       |       |      |      |       |
|-------------------------|-------|-------|-------|------|------|-------|
| Year                    | 2020  | 2021  | 2022  | 2023 | 2024 | Total |
| LCL                     | 345   | 390   | 255   | 160  | 155  | 1,305 |
| FM                      | 420   | 0     | 0     | 0    | 0    | 420   |
| SPC                     | 0     | 0     | 0     | 0    | 0    | 0     |
| FA                      | 0     | 0     | 0     | 0    | 0    | 0     |
| SWAP                    | 350   | 1,600 | 2,100 | 750  | 0    | 4,800 |
| <b>Totals:</b>          | 1,115 | 1,990 | 2,355 | 910  | 155  | 6,525 |

Generated: 12-Apr-2019 10:07 AM

# *Board of Supervisors*

*Appanoose County  
Courthouse, 201 N 12<sup>th</sup> St  
Centerville, IA 52544*

*Phone (641) 856-5512*

*Fax (641) 856-5490*

*supervisors@appanoosecounty.net*


*Mark Waits, Chairman*

*Neal Smith*

*Linda Demry*

*April 24, 2019*

*Gary Bishop's employment as Interim County Engineer for Appanoose County is terminated effective April 25 2019.*

  
*Mark Waits, Chairman*

*Appanoose County Board of Supervisors*



Office of  
**APPANOOSE COUNTY SHERIFF**

Gary D. Anderson, Sheriff  
1125 West Van Buren St.  
P.O. Box 474

Centerville, Iowa 52544  
Phone: 641-437-7100 Fax: 641-437-7107



April 25, 2019

To Appanoose County Sheriff Gary D. Anderson,

Please accept this letter as my formal resignation from employment with Appanoose County as a Deputy Sheriff, effective May 3<sup>rd</sup>, 2019 as I have accepted a position with the Iowa Department of Transportation Motor Vehicle Enforcement.

Respectfully,

*Justin Brown*  
Justin Brown

OFFICE OF  
**APPANOOSE COUNTY ENGINEER**

1200 HWY 2 WEST  
CENTERVILLE IA 52544

(P) 641/856-6193  
(F) 641/437-4665


**MEMO**

TO: Appanoose County Board of Supervisors  
FROM: Brad Skinner, County Engineer  
RE: Position Change of Chad Clark  
DATE: April 23, 2019

Effective April 29, 2019 Chad Clark's position will change to Motor Grader Operator. Pertinent information is as follows:

|                                 |                                 |
|---------------------------------|---------------------------------|
| NAME:                           | Chad Clark                      |
| POSITION:                       | Motor Grader Operator           |
| BASE WAGE:                      | \$22.25/hour                    |
| <del>                    </del> | <del>                    </del> |
| DOB:                            | 03/09/76                        |
| ANN DATE:                       | July 5, 2011                    |

If you have any questions, please let me know.



Brad Skinner  
County Engineer

**APPANOOSE COUNTY SECONDARY ROADS**

1200 HWY 2 WEST  
CENTERVILLE IA 52544

---  
641-856-6193 (P)  
641-437-4665 (F)

March 25, 2019

I, David Kauzlarich, officially retire April 24, 2019. I understand I will receive all my Comp Time and Vacation Time (both accrued and unused) in one lump sum on my final check. I also understand my unused Sick Time will be paid up to a maximum of \$4,000.

  
\_\_\_\_\_  
David Kauzlarich, Equipment Operator

3-25-19  
Date

**APPANOOSE COUNTY SECONDARY ROADS**

1200 HWY 2 WEST  
CENTERVILLE IA 52544

---  
641-856-6193 (P)  
641-437-4665 (F)

February 13, 2019

I, Nyle Cox, officially retire April 22, 2019. I understand I will receive all my Comp Time and Vacation Time (both accrued and unused) in one lump sum on my final check. I also understand my unused Sick Time will be paid up to a maximum of \$4,000.

Nyle Cox  
Nyle Cox, Equipment Operator

Feb 13 2019  
Date



## RESOLUTION 2019-09

BE IT RESOLVED by the Board of Supervisors of Appanoose County, Iowa, that Bradley Skinner, the County Engineer of Appanoose County, Iowa, be and is hereby designated, authorized, and empowered on behalf of the Board of Supervisors of said County to execute the certification of completion of work and final acceptance thereof in accordance with plans and specifications in connection with all Farm-to-Market and federal or state aid construction projects in this county effective April 22, 2019.

Dated at Centerville, Iowa, this 6<sup>th</sup> day of May, 2019.

Board of Supervisors  
Centerville, Iowa

---

---

---

ATTEST:

By \_\_\_\_\_  
County Auditor

SEAL

**RESOLUTION FOR ROAD RECLASSIFICATION PUBLIC HEARING #2019-10**  
Appanoose County

WHEREAS, a request has been made with the Appanoose County Board of Supervisors asking that action be taken to reclassify a section of Appanoose County Secondary Road from a Level A to a Level C, described as follows:

That portion of 455<sup>th</sup> Street which is currently classified as a Level A, beginning at the intersection of 125<sup>th</sup> Avenue then heading west approximately 0.5 miles to where the public road ends. This road is located in the west half of Section 33, T70N, R19W of Independence Township.

NOW THEREFORE BE IT RESOLVED that a hearing on the proposed reclassification will be held in the Board Room, Appanoose County Courthouse, 201 N 12<sup>th</sup>, Centerville IA 52544 at 9:20 AM on Monday May 20<sup>th</sup>, 2019 in accordance with Iowa Code Chapter 306.

\_\_\_\_\_  
Mark Waits, Chair  
Appanoose County Board of Supervisors

\_\_\_\_\_  
Date

\_\_\_\_\_  
ATTEST: Kelly Howard  
Appanoose County Auditor

\_\_\_\_\_  
Date